








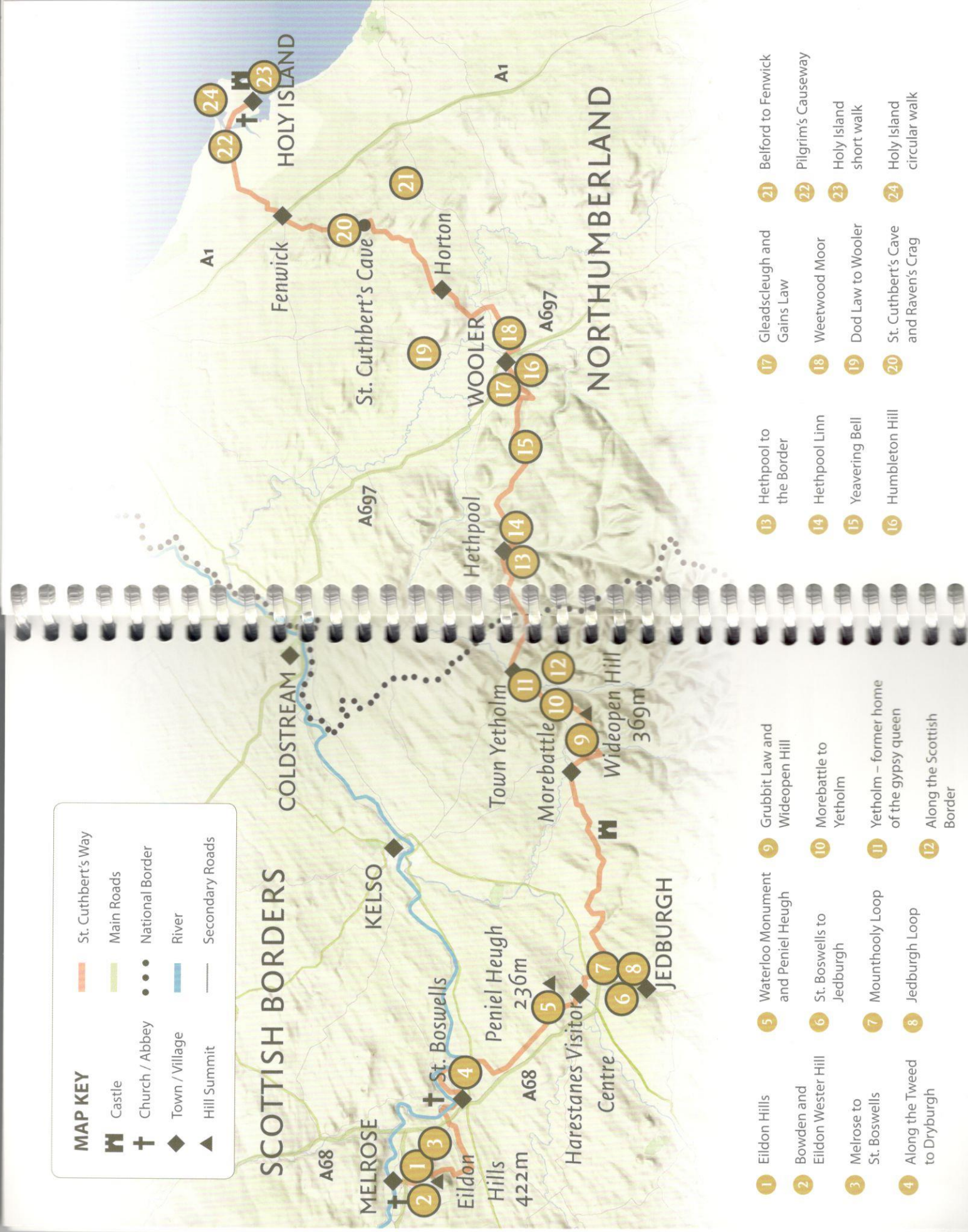


MAP KEY

-  St. Cuthbert's Way
-  Main Roads
-  Castle
-  Church / Abbey
-  Town / Village
-  Hill Summit
-  National Border
-  River
-  Secondary Roads

SCOTTISH BORDERS

NORTHUMBERLAND



- 1** Eildon Hills
- 2** Bowden and Eildon Wester Hill
- 3** Melrose to St. Boswells
- 4** Along the Tweed to Dryburgh
- 5** Waterloo Monument and Peniel Heugh
- 6** St. Boswells to Jedburgh
- 7** Mounthooly Loop
- 8** Jedburgh Loop
- 9** Grubbit Law and Wideopen Hill
- 10** Morebattle to Yetholm
- 11** Yetholm – former home of the gypsy queen
- 12** Along the Scottish Border
- 13** Hethpool to the Border
- 14** Hethpool Linn
- 15** Yeaveering Bell
- 16** Humbleton Hill
- 17** Gleadscleugh and Gains Law
- 18** Weetwood Moor
- 19** Dod Law to Wooler
- 20** St. Cuthbert's Cave and Raven's Crag
- 21** Belford to Fenwick
- 22** Pilgrim's Causeway
- 23** Holy Island short walk
- 24** Holy Island circular walk